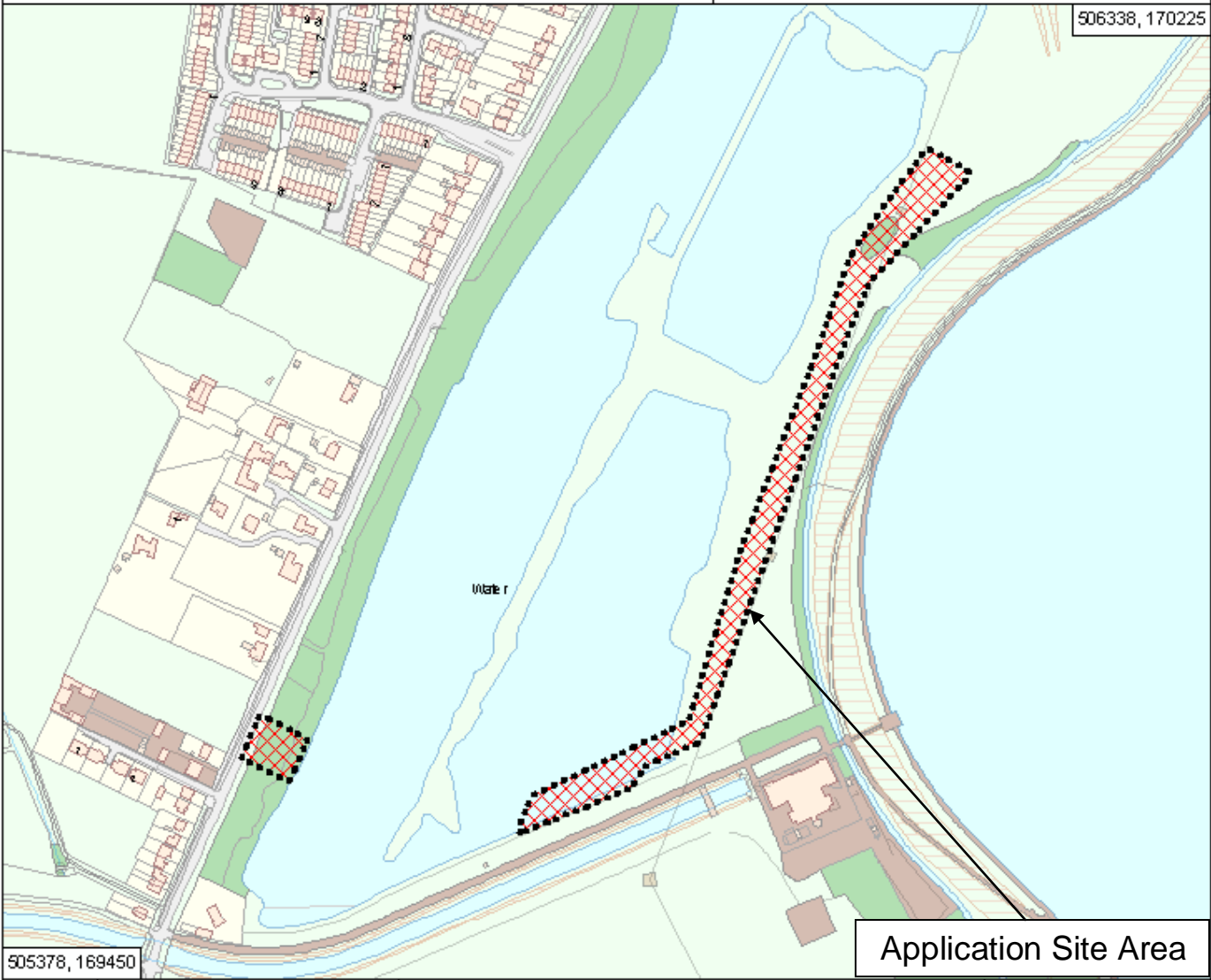




© Crown copyright. All rights reserved Surrey County Council, 100019613, 2013

This plan is for indicative purposes only



 <small>GRID NORTH</small>	RefNo: SCC Ref 2013/0059 Date printed: 25/04/2014	0 20 40 80 120 160  Metres	Scale 1:5,000
--	--	---	------------------

This page is intentionally left blank